

MONA OFFSHORE WIND PROJECT

Works Plan – Offshore and intertidal

Document Reference: B4/F02

APFP Regulations: 5(2)(j)

April 2024

F02

Mona Document Number: MOCNS-J3303-RPS-10011



Image of an offshore wind farm

MONA OFFSHORE WIND PROJECT

Document status

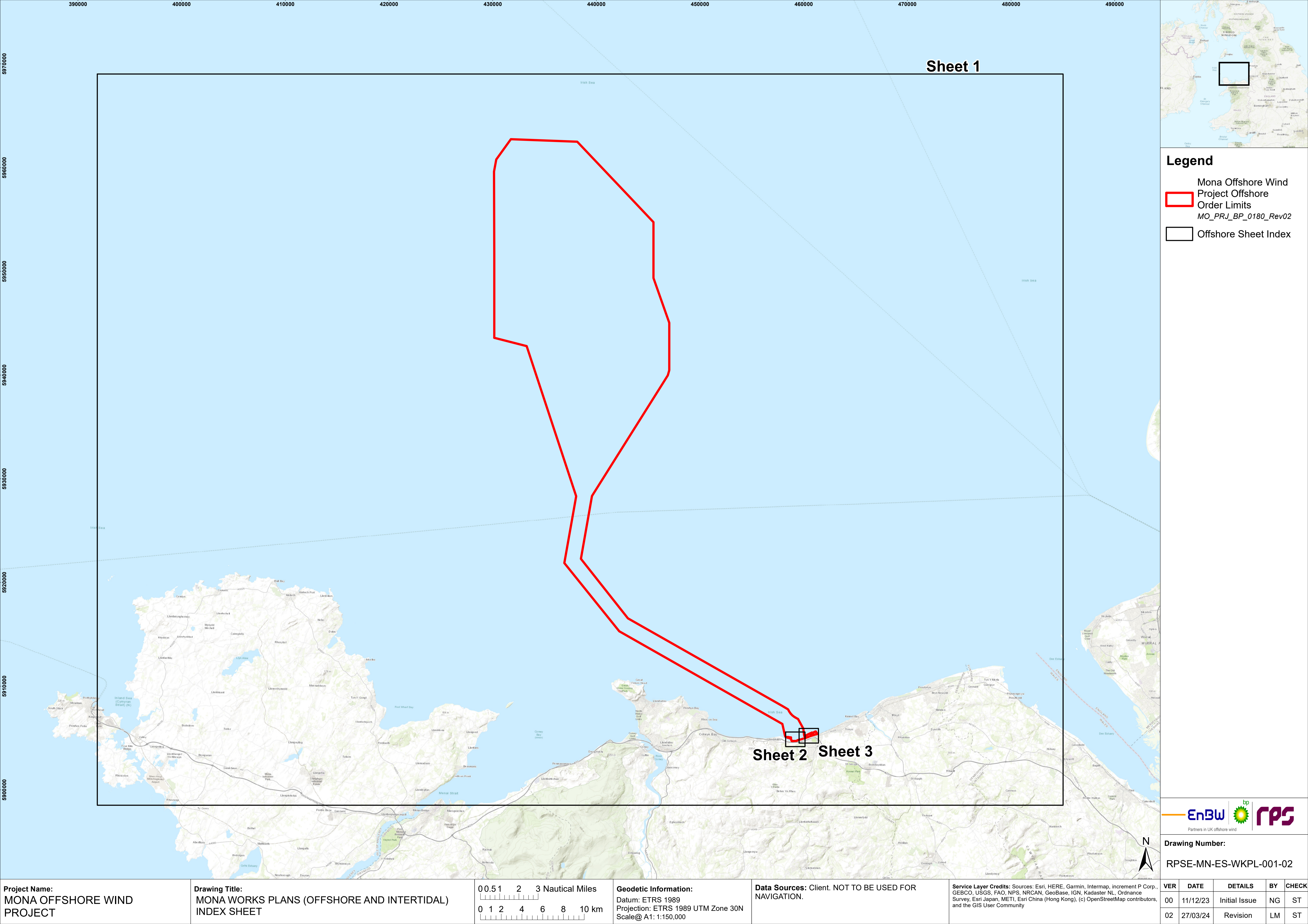
Version	Purpose of document	Authored by	Reviewed by	Approved by	Review date
F01	Application	RPS	Mona Offshore Wind Ltd	Mona Offshore Wind Ltd	Feb 2024
F02	Updates from S51 advice	RPS	Mona Offshore Wind Ltd	Mona Offshore Wind Ltd	April 2024

Prepared by:

RPS

Prepared for:

Mona Offshore Wind Ltd.



Sheet 1

Legend

- Mona Offshore Wind Project Offshore Order Limits
MO_PRJ_BP_0180_Rev02
- Offshore Sheet Index

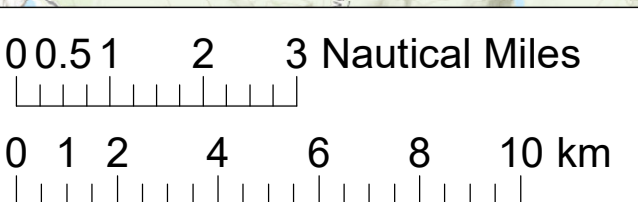
Sheet 2 Sheet 3



Drawing Number:
RPSE-MN-ES-WKPL-001-02

Project Name:
MONA OFFSHORE WIND PROJECT

Drawing Title:
MONA WORKS PLANS (OFFSHORE AND INTERTIDAL) INDEX SHEET

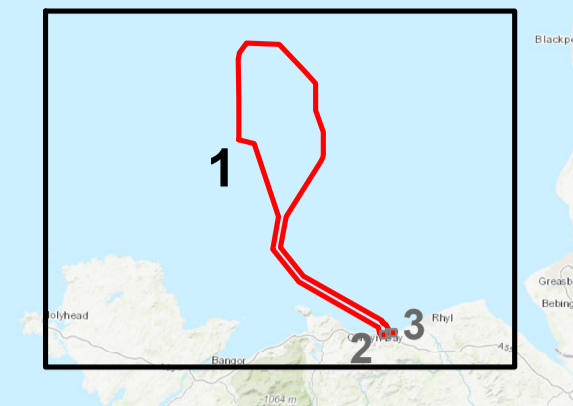
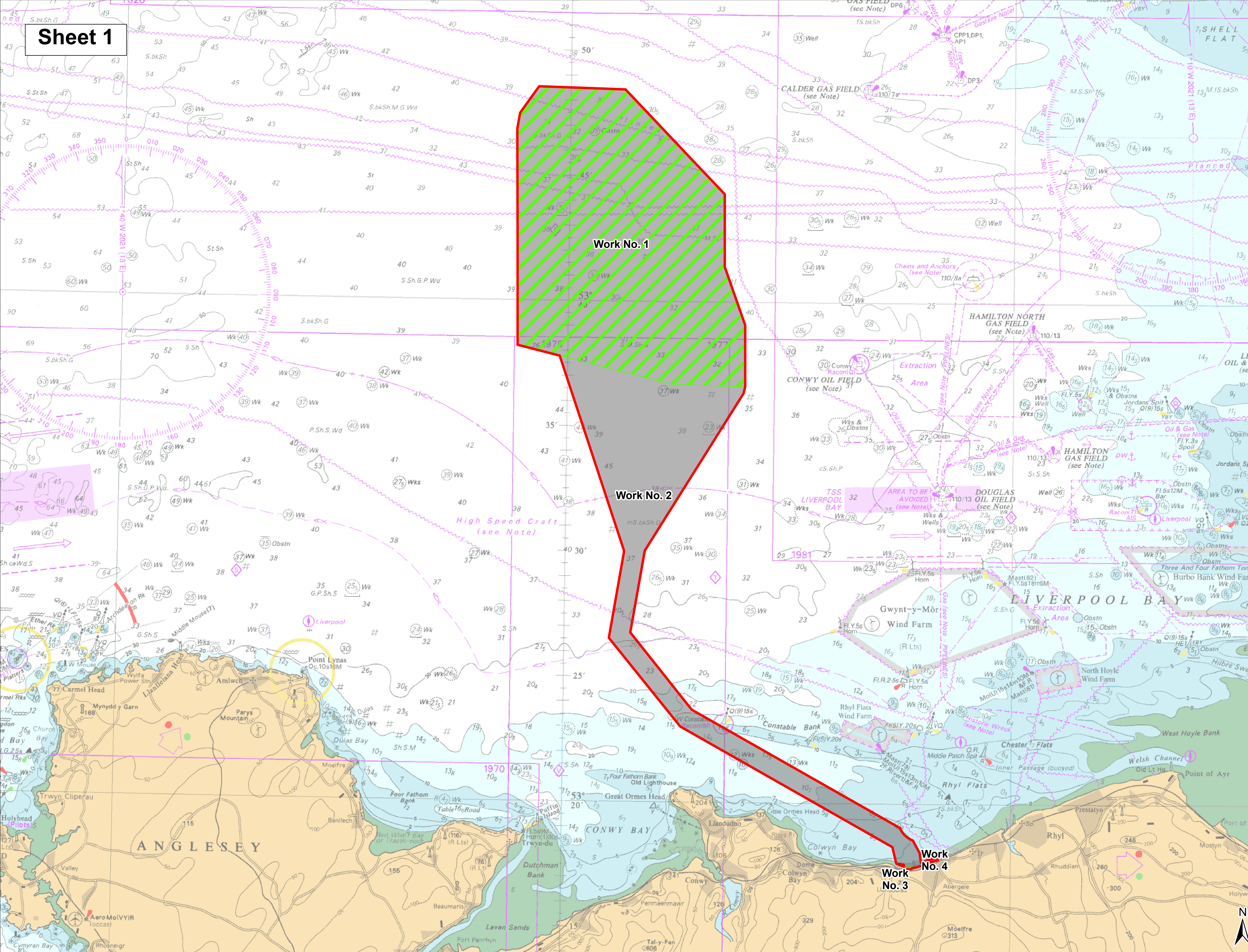


Geodetic Information:
Datum: ETRS 1989
Projection: ETRS 1989 UTM Zone 30N
Scale@A1: 1:150,000

Data Sources: Client. NOT TO BE USED FOR NAVIGATION.

Service Layer Credits: Sources: Esri, HERE, Garmin, Intermap, increment P Corp., GEBCO, USGS, FAO, NPS, NRCAN, GeoBase, IGN, Kadaster NL, Ordnance Survey, Esri Japan, METI, Esri China (Hong Kong), (c) OpenStreetMap contributors, and the GIS User Community

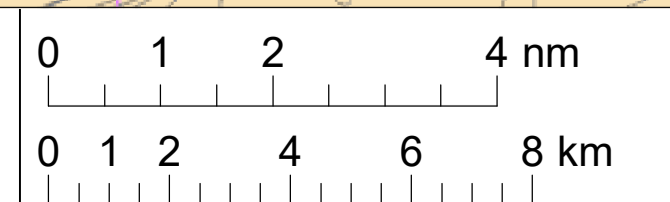
VER	DATE	DETAILS	BY	CHECK
00	11/12/23	Initial Issue	NG	ST
02	27/03/24	Revision	LM	ST



- Legend**
- Mona Offshore Wind Project Offshore Order Limits MO-PRJ-BP-0180-Rev02
 - Work No. 1 MO-PRJ-BP-0177-Rev03
 - Work No. 2 MO-PRJ-BP-0177-Rev03
 - Work No. 3 MO-PRJ-BP-0177-Rev03
 - Work No. 4 MO-PRJ-BP-0177-Rev03

Project Name:
MONA OFFSHORE WIND PROJECT

Drawing Title:
MONA WORKS PLANS (OFFSHORE AND INTERTIDAL) SHEET 1 OF 3



Geodetic Information:
Datum: ETRS 1989
Projection: ETRS 1989 UTM Zone 30N
Scale@ A1: 1:125,000

Data Sources: Client, Admiralty Chart: NOT TO BE USED FOR NAVIGATION, British Crown and OceanWise, 2022. All rights reserved. License No. EK001-FN1001-004664. License expires 06-01-2024

Service Layer Credits: Sources: Esri, HERE, Garmin, Intermap, increment P Corp., GEBCO, USGS, FAO, NPS, NRCAN, GeoBase, IGN, Kadaster NL, Ordnance Survey, Esri Japan, METI, Esri China (Hong Kong), (c) OpenStreetMap contributors, and the GIS User Community

Drawing Number:
RPSE-MN-ES-WKPL-002-03

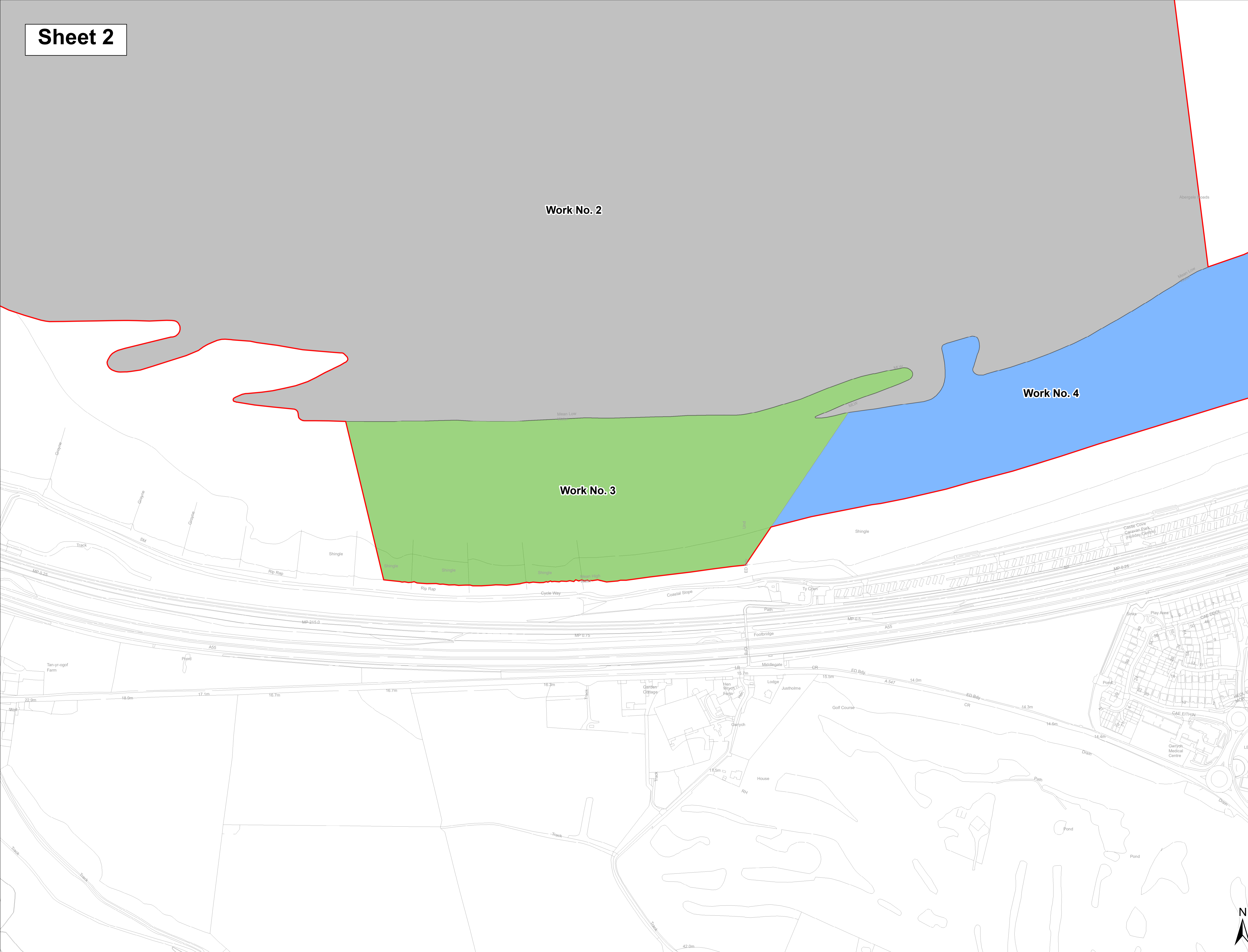
VER	DATE	DETAILS	BY	CHECK
00	11/12/23	Initial Issue	NG	ST
03	27/03/24	Revision	LM	ST





Legend

- Mona Offshore Wind Project Offshore Order Limits
MO-PRJ-BP-0180-Rev02
- Work No. 2
MO-PRJ-BP-0177-Rev03
- Work No. 3
MO-PRJ-BP-0177-Rev03
- Work No. 4
MO-PRJ-BP-0177-Rev03

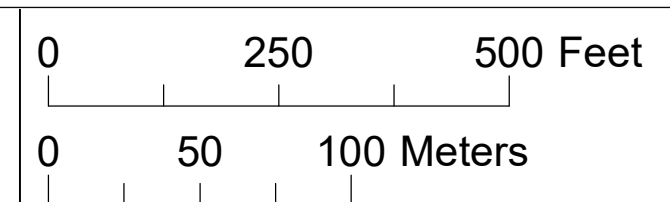


Drawing Number:
RPSE-MN-ES-WKPL-003-03



Project Name:
MONA OFFSHORE WIND PROJECT

Drawing Title:
MONA WORKS PLANS (OFFSHORE AND INTERTIDAL)
SHEET 2 OF 3

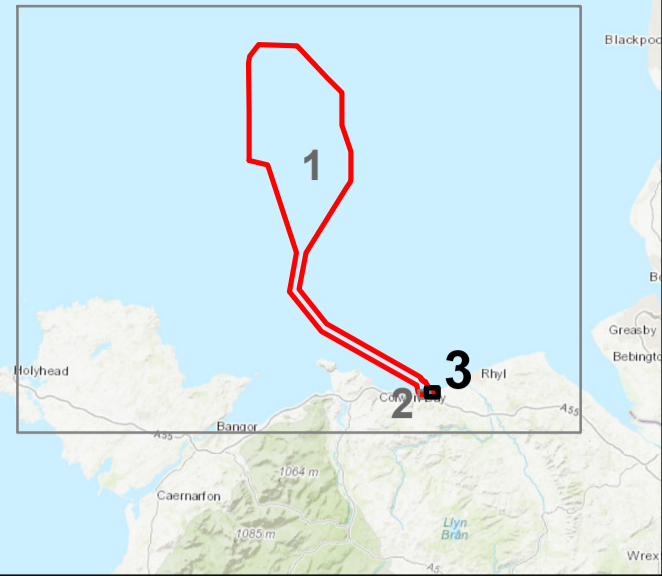


Geodetic Information:
Datum: ETRS 1989
Projection: ETRS 1989 UTM Zone 30N
Scale@ A1: 1:2,500

Data Sources: Client, Ordnance Survey Mastermap: © Crown copyright, All rights reserved. 2023 License number 100031673

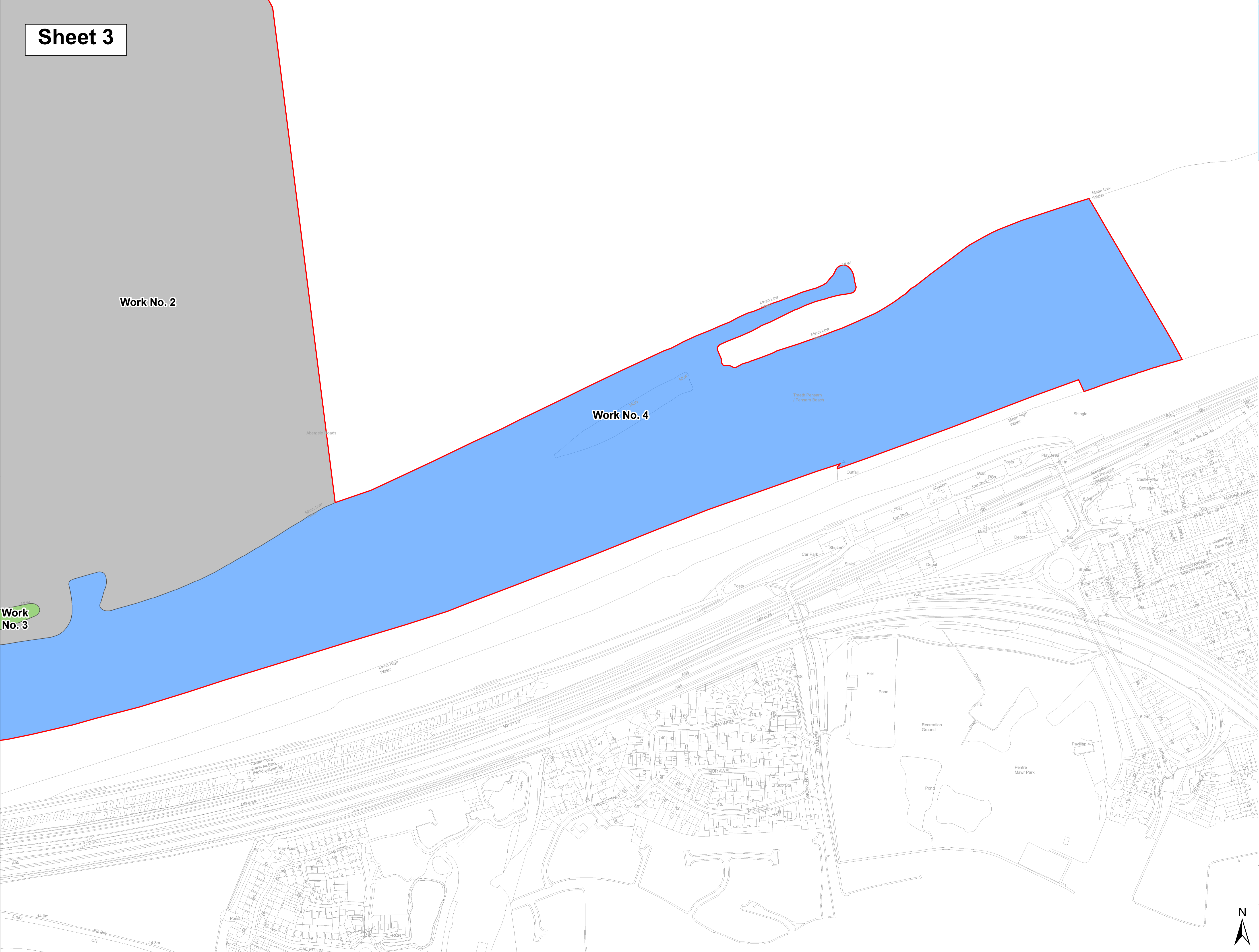
Service Layer Credits: Sources: Esri, HERE, Garmin, Intermap, increment P Corp., GEBCO, USGS, FAO, NPS, NRCAN, GeoBase, IGN, Kadaster NL, Ordnance Survey, Esri Japan, METI, Esri China (Hong Kong), (c) OpenStreetMap contributors, and the GIS User Community

VER	DATE	DETAILS	BY	CHECK
00	11/12/23	Initial Issue	NG	ST
03	27/03/24	Revision	LM	ST




Legend

- Mona Offshore Wind Project Offshore Order Limits
MO-PRJ-BP-0180-Rev02
- Work No. 2
MO-PRJ-BP-0177-Rev03
- Work No. 3
MO-PRJ-BP-0177-Rev03
- Work No. 4
MO-PRJ-BP-0177-Rev03

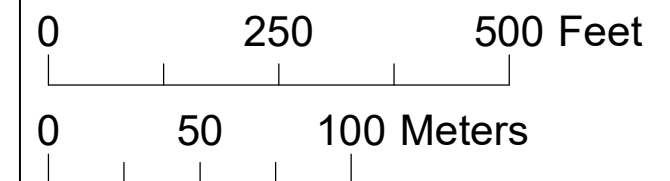


Drawing Number:
RPSE-MN-ES-WKPL-004-03



Project Name:
MONA OFFSHORE WIND PROJECT

Drawing Title:
MONA WORKS PLANS (OFFSHORE AND INTERTIDAL)
SHEET 3 OF 3



Geodetic Information:
Datum: ETRS 1989
Projection: ETRS 1989 UTM Zone 30N
Scale@ A1: 1:2,500

Data Sources: Client, Ordnance Survey Mastermap: © Crown copyright, All rights reserved. 2023 License number 100031673

Service Layer Credits: Sources: Esri, HERE, Garmin, Intermap, increment P Corp., GEBCO, USGS, FAO, NPS, NRCAN, GeoBase, IGN, Kadaster NL, Ordnance Survey, Esri Japan, METI, Esri China (Hong Kong), (c) OpenStreetMap contributors, and the GIS User Community

VER	DATE	DETAILS	BY	CHECK
00	11/12/23	Initial Issue	NG	ST
03	27/03/24	Revision	LM	ST